



























LEGEND

-  TOURIST INFORMATION
-  SHOP
-  RESTROOMS
-  WIFI ACCESSPOINT
-  TAXI
-  TOUR BUS / SHUTTLE BUS
-  WATER BUNKER 900 l/min
-  SEWAGE DISPOSAL BY BARGE
-  POWER SUPPLY
-  FLEXIBLE GANGWAY
-  FENCE
-  GATE, VEHICLES
-  GATE, PEDESTRIANS
- BOLLARDS**
-  30 TONS
-  50 TONS
-  75 TONS
-  100 TONS
-  NO BERTHING
- FENDERS**
-  CORDKAPP
-  CYLINDER
-  ϕ 1050 | ϕ 1225
-  ARCH FENDER
-  WATER DEPTH
-  GROUND LEVEL ABOVE WATER
-  LOADING RAMP
-  WIDTH | LENGTH

BET. REVIDERING SIGN. DATUM



APPENDIX

DATUM 2016-03-21		INNEHÅLL TERMINAL SKANDIAHAMNEN PASSAGE PLAN	
KOORDINATSYSTEM SWEREF 99			
HÖJDSYSTEM -			
SKALA A3		RITNINGNUMMER AN6-LAD-001	BET